

An aerial photograph of a village with a yellow line indicating a bicycle path area. The village is densely packed with buildings, and there are large agricultural fields to the right. A yellow line runs diagonally across the village, starting from the top left and ending at the bottom right. The line is thicker than a standard road line, suggesting a designated path or area for cleaning.


## Biciklistička staza Kanjiški put - Horgoš

**Legenda:**

— Površina za čišćenje

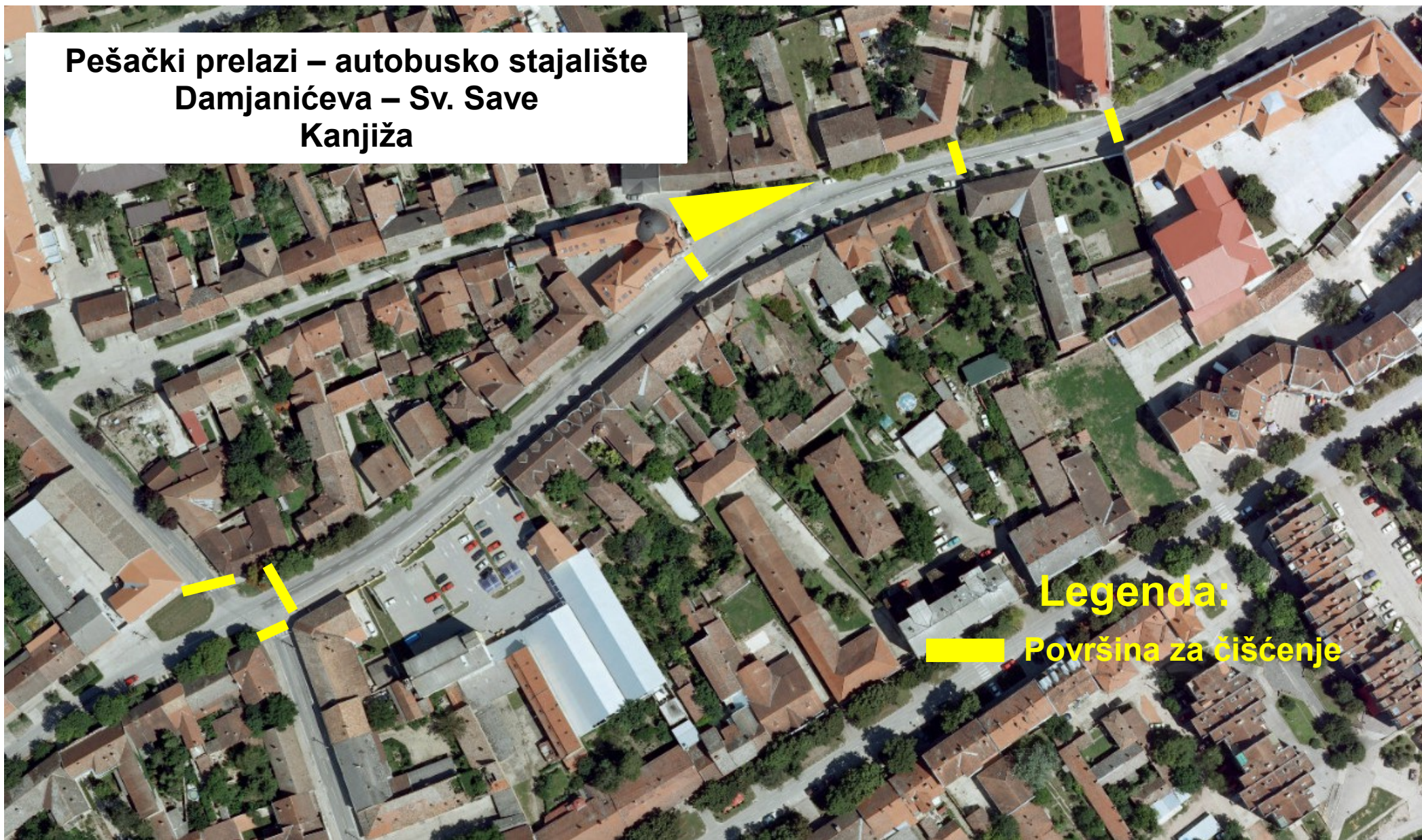
**Trotoar i parking  
Robna kuća IDEA i autobuska stanica  
Kanjiža**

**Legenda:**

 Površina za čišćenje



**Pešački prelazi – autobusno stajalište  
Damjanićeva – Sv. Save  
Kanjiža**



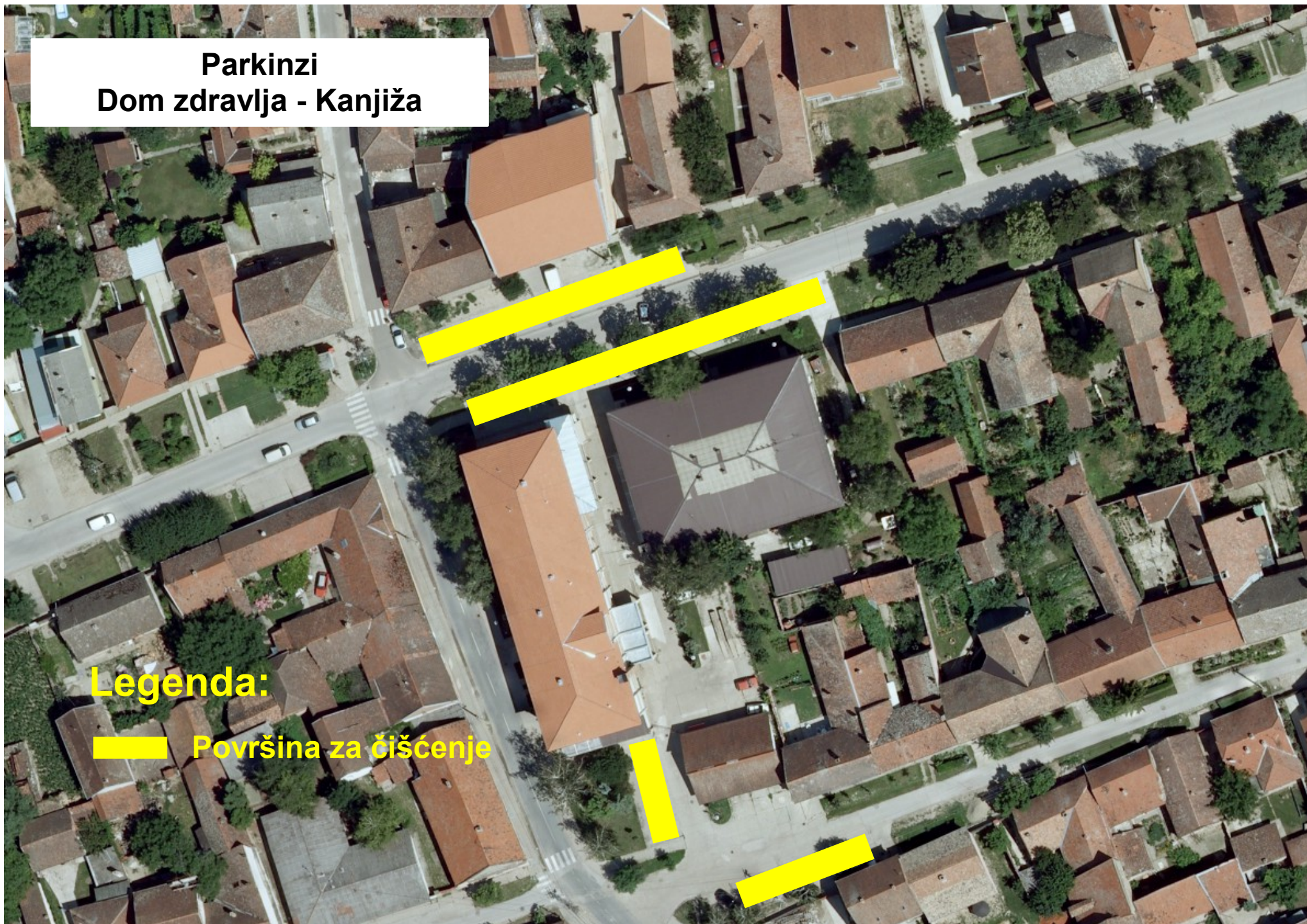
**Legenda:**

 Površina za čišćenje

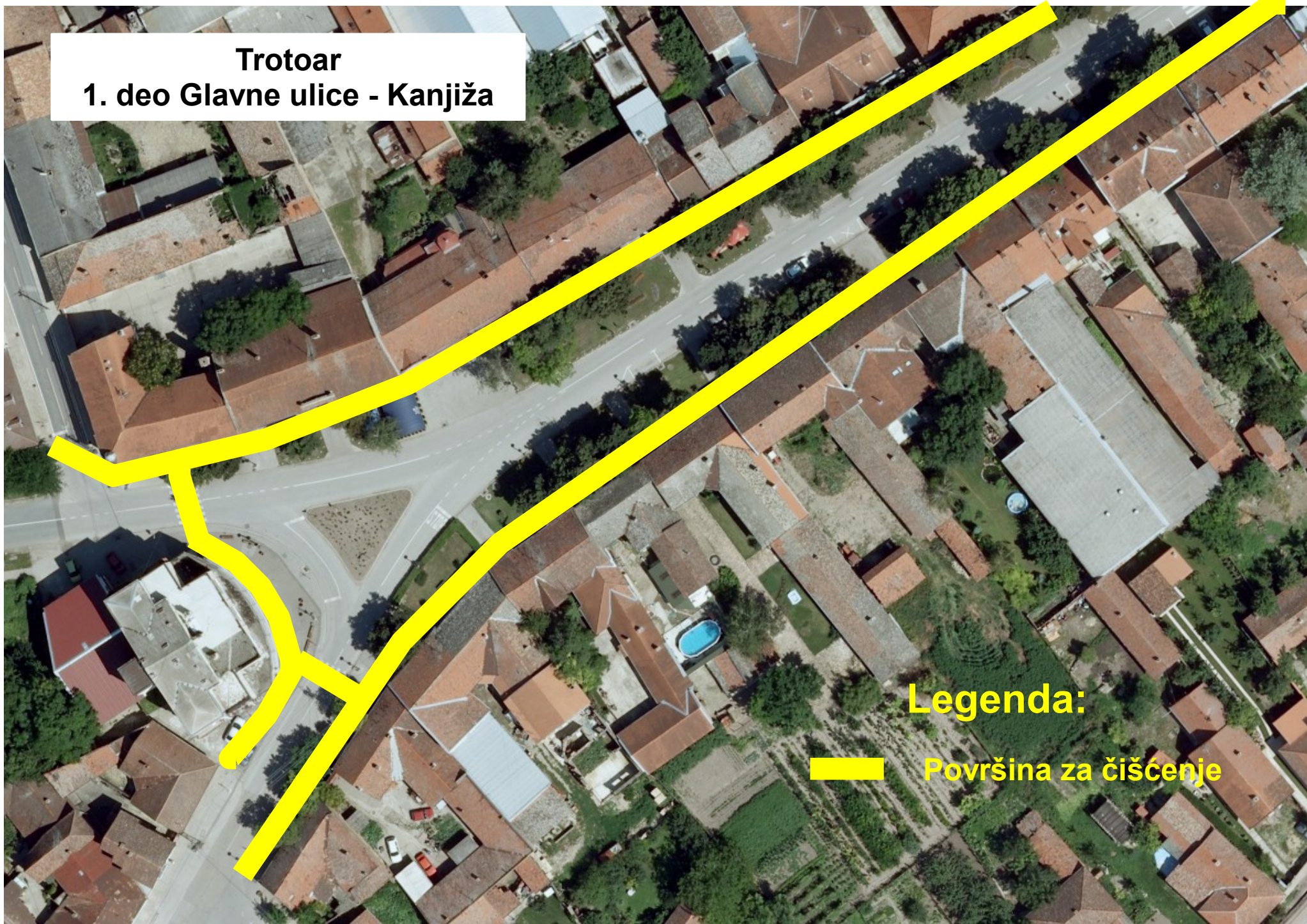
# Parkinzi Dom zdravlja - Kanjiža

**Legenda:**


 Površina za čišćenje



**Trotoar  
1. deo Glavne ulice - Kanjiža**

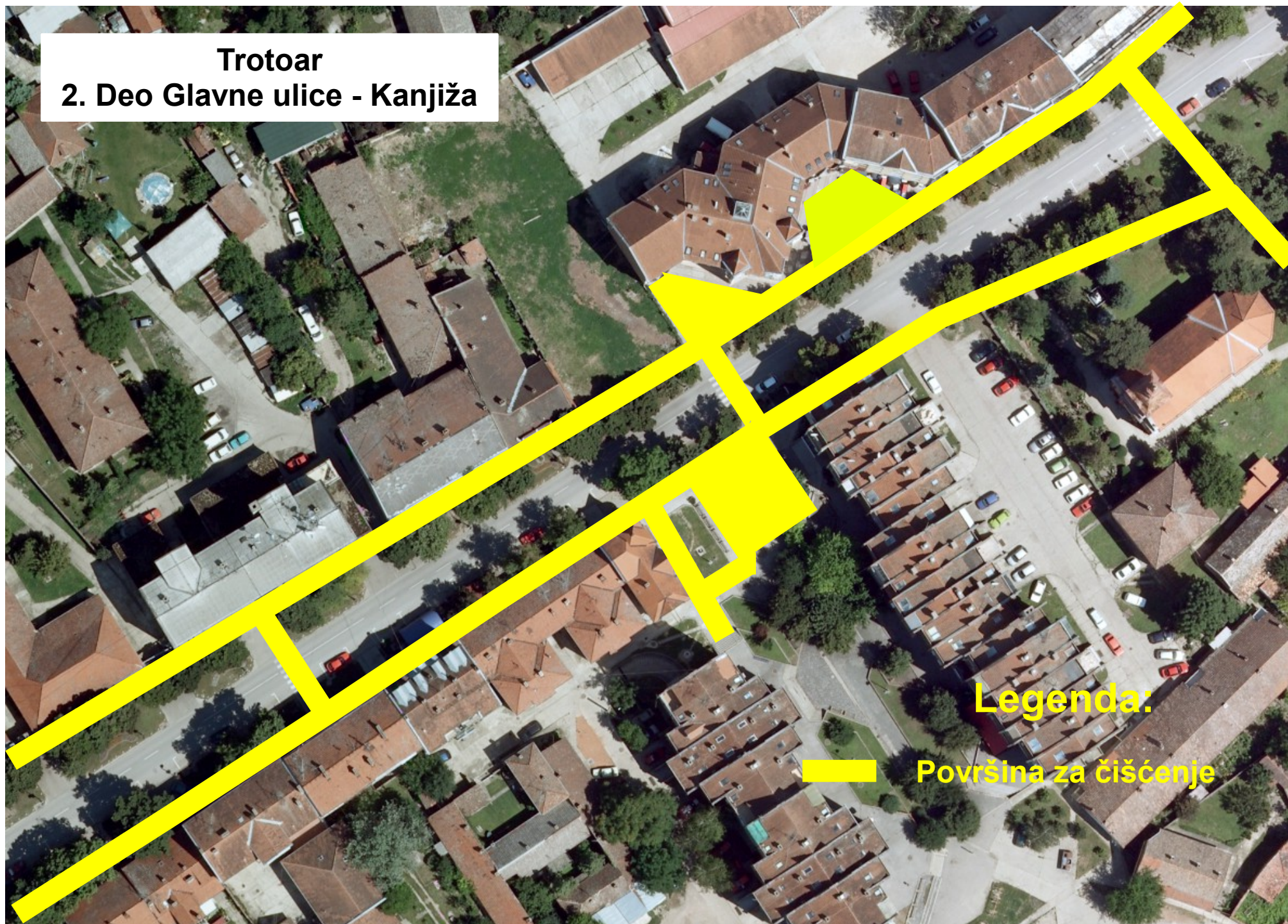


**Legenda:**




**Površina za čišćenje**

**Trotoar  
2. Deo Glavne ulice - Kanjiža**

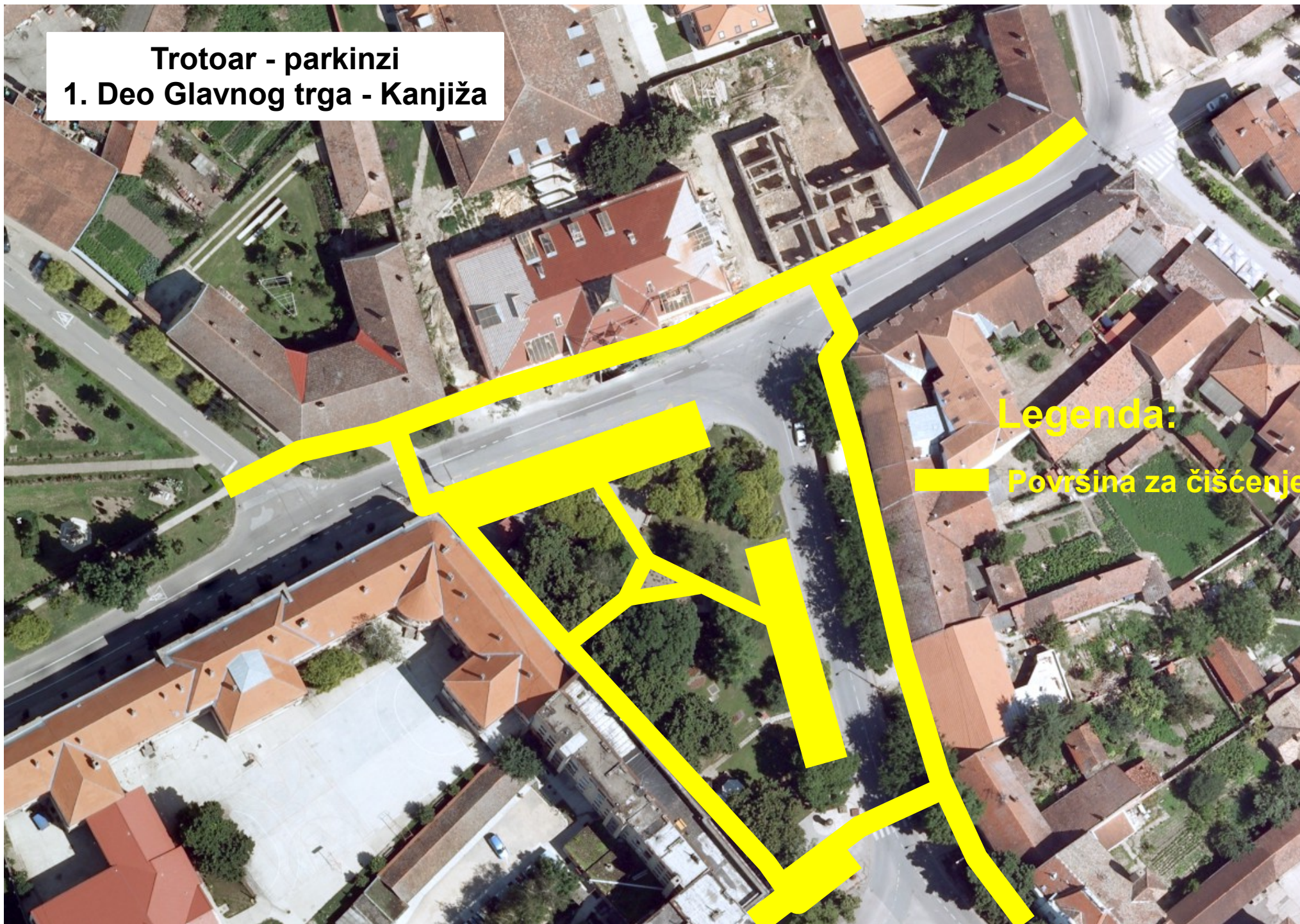


**Legenda:**



**Površina za čišćenje**

**Trotoar - parkinzi**  
**1. Deo Glavnog trga - Kanjiža**




**Legenda:**

**— Površina za čišćenje**

**Trotoar - parkinzi  
2. Deo Glavnog trga - Kanjiža**



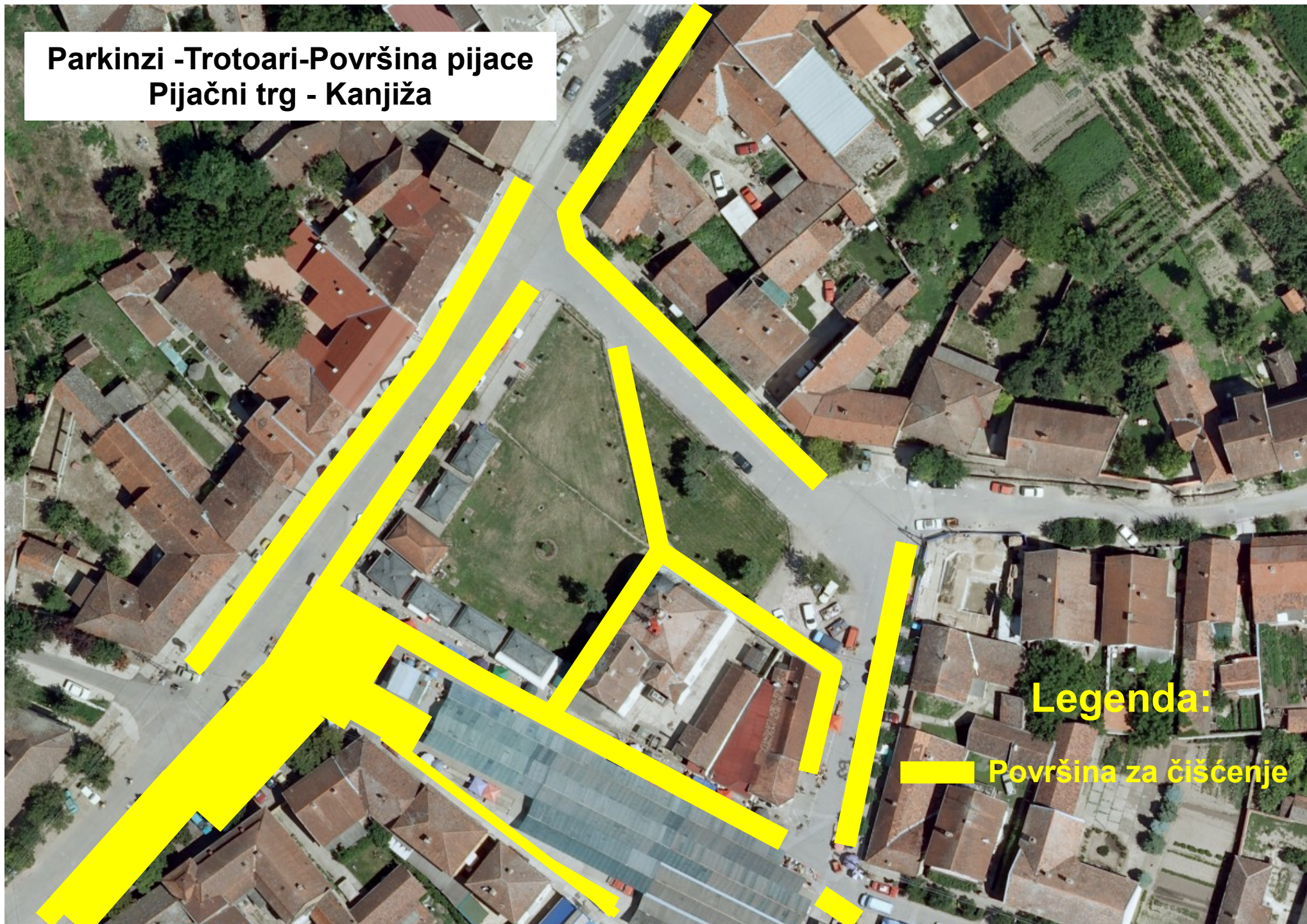
**Legenda:**



**Površina za čišćenje**



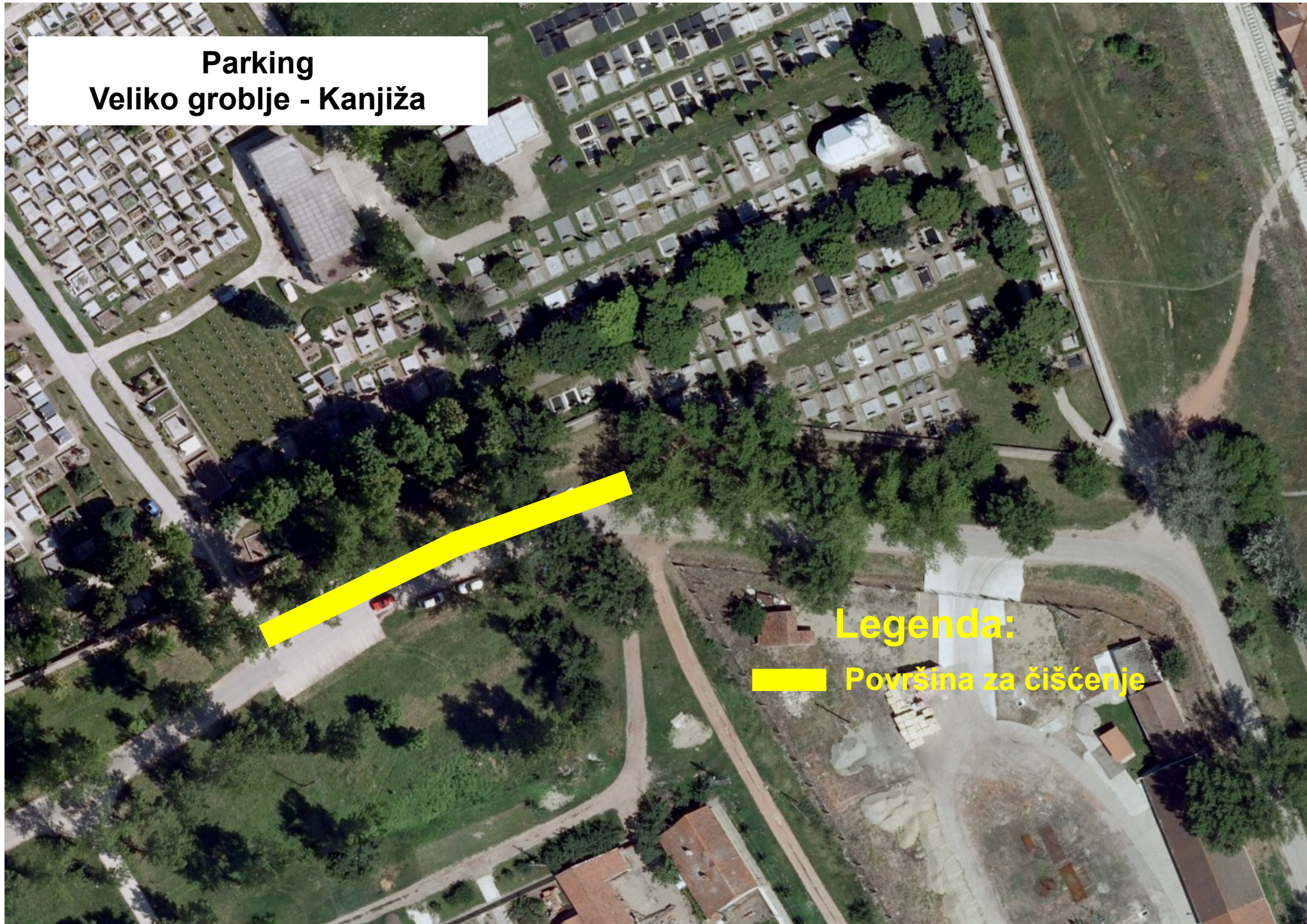
**Parkinzi - Trotoari - Površina pijace  
Pijačni trg - Kanjiža**



**Legenda:**

**— Površina za čišćenje**

**Parking  
Veliko groblje - Kanjiža**



**Legenda:**

 Površina za čišćenje

**Trotoari  
Narodni park - Kanjiža**



**Legenda:**

**—** Površina za čišćenje

**Trotoari  
Novokneževački put - Kanjiža**

**Legenda:**

 Površina za čišćenje

